

1ST READING 11-22-05  
2ND READING 11-29-05  
INDEX NO. \_\_\_\_\_

MR-2005-185  
Trust for Public Land  
c/o Rick R. Wood

ORDINANCE NO. 11768

AN ORDINANCE CLOSING AND ABANDONING A PORTION OF THE UNOPENED 3500 BLOCK OF NORTH CHAMBERLAIN AVENUE, MORE PARTICULARLY DESCRIBED HEREIN AND AS SHOWN ON THE MAP ATTACHED HERETO AND MADE A PART HEREOF BY REFERENCE.

SECTION 1. BE IT ORDAINED BY THE CITY COUNCIL OF THE CITY OF CHATTANOOGA, TENNESSEE, That there be and is hereby closed and abandoned a portion of the unopened 3500 block of North Chamberlain Avenue, more particularly described below and as shown on the map attached hereto and made a part hereof by reference:

Abandonment of a portion of the unopened 3500 block of North Chamberlain Avenue beginning at the north line of the unopened 2300 block of Sims Street thence continuing some 1280 feet to the north line of an unplatted tract of land located at 3550 North Chamberlain Avenue, thence continuing some 70 feet northeast abandoning only the western half of said avenue to the north line of Lot 21, Block 6, East Chattanooga Subdivision, Plat Book 3, Page 30, ROHC. Said avenue separates Lots 1 thru 21, Block East Chattanooga Subdivision, Plat Book 3, Page 30, ROHC, from an unplatted tract of land located at 3550 North Chamberlain Avenue. Tax Map 128I-G-002 and 008.

SECTION 2. BE IT FURTHER ORDAINED, That this Ordinance shall take effect two (2) weeks from and after its passage.


PASSED on Second and Final Reading

November 29, 2005.

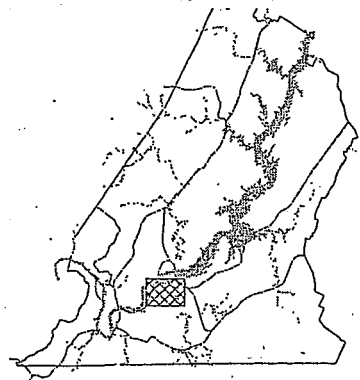
  
CHAIRPERSON

APPROVED:  DISAPPROVED:

DATE: Dec 5, 2005

  
MAYOR

/add

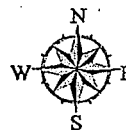


CHATTANOOGA

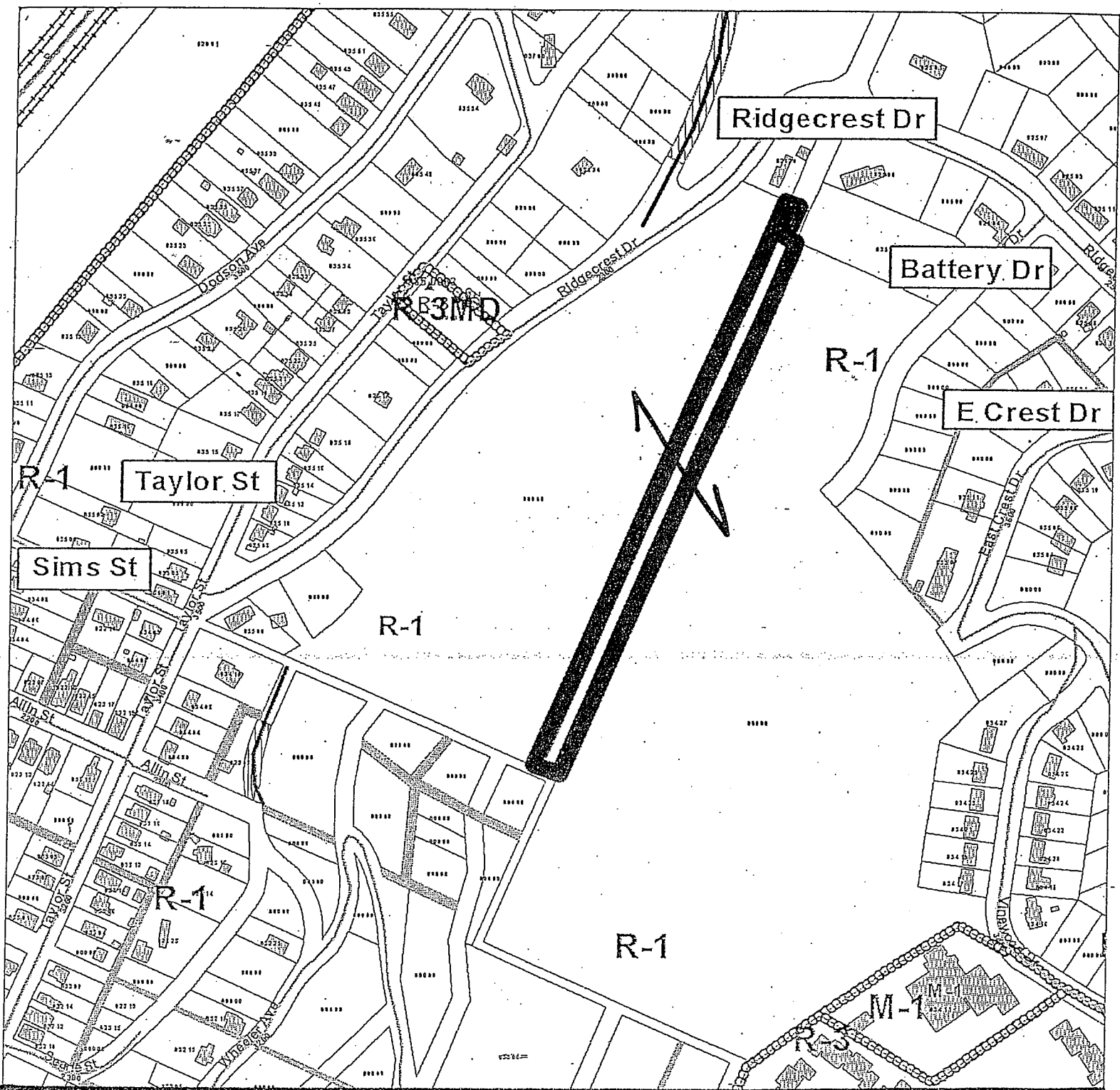
CASE NO.: 2005-0185

PC MEETING DATE: 10/10/2005

MR ABANDON STREET R-O-W



1 in. = 300.0 feet



PLANNING COMMISSION RECOMMENDATION FOR CASE NO. 2005-185: Approve, subject to approval of City Engineer and all public utilities.